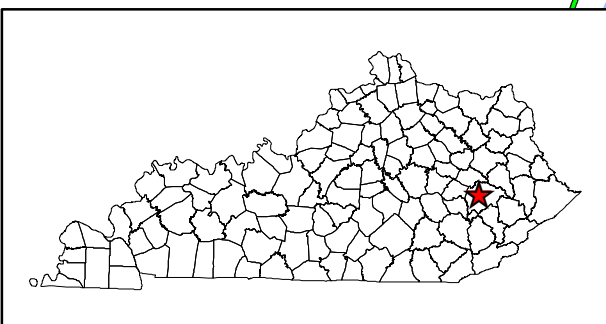


Traffic Station Counts JACKSON, BREATHITT COUNTY KENTUCKY 013




LEGEND			
	Adjacent		Incorporated Area
	ATR		Lake
	Full Coverage		County Boundary
	Classification		State Boundary
	Terminus		Wildlife Management Area
	School		State Park
	Airport		Bridge
	Railroad		Stream / River
	Rural Interstate		
	Rural Principal Arterial		
	Rural Minor Arterial		
	Rural Major Collector		
	Rural Minor Collector		
	Urban Interstate		
	Urban Freeway & Expressway		
	Urban Principal Arterial		
	Urban Minor Arterial Street		
	Urban Collector Street		
	Rural & Urban Local		


Traffic Station Counts JACKSON, KENTUCKY

0.5 0.25 0 0.5 1
Miles

Last map revision: FEBRUARY 2015
 Latest traffic count date for each station is indicated on the map in parentheses after the actual traffic count. For the most current traffic count information, please refer to the KYTC Traffic Database on the Division of Planning website.
transportation.ky.gov/planning
 Station locations are plotted at segment midpoints where actual locations have not been verified in the field.
 Kentucky State Plane Coordinate System (NAD83)



Division of Planning



The Kentucky Transportation Cabinet does not warrant that the information contained on this map is accurate or complete. The Kentucky Transportation Cabinet states that all attempts are made to insure the correctness of road network portrayal and it is based on the best available information at a given time but disclaims any and all representations and/or warranties made with respect to this map by any contributing source as to its contents, whether expressed, implied, or statutory, including, but not limited to, warranties of title, merchantability, and fitness for a particular purpose.